
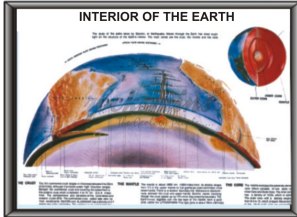















3D RAISED RELIEF CHARTS MODELS OF GEOLOGY







3D RAISED RELIEF CHARTS/MODELS OF GEOLOGY Made of Rigid PVC with a Markable & Washable Surface. With Hard Backing, Aluminium Frame & Hooks.



S.no	Cat No	Variant	Size	Image
1	3D073	3D073 Interior of Earth Showing inner, outer material and formation of the earth	75x100 cms	
2	3D074	3D074 River in Action Showing the stages of river actions in different phases.	75x100 cms	
3	3D075	3D075 Geographical Terms Showing ideal features of landscape to reach the formation of particular geographical terms	75x100 cms	
4	3D076	3D076 ROCKS & VOLCANOES (I) Sedimentary Rocks (ii) Igneous Rocks (iii) Metamorphic Rocks (iv) Volcanoes	75x100 cms	
5	3D077	3D077 CONVENTIONAL SIGNS Showing about 60 signs in actual relief.	75x100 cms	
6	3D078	3D078 AIR & WATER POLLUTION Showing the factors that cause Pollution both in the air as well as in the water. Printed in multicolors in actual relief.	75x100 cms	

				
7	3D079	3D079 THE VOLCANIC SYSTEM Shows different parameters how volcanoes take place & the hanging feature there after.	75x100 cms	
8	3D080	3D080 OXYGEN & CARBON CYCLE IN NATURE Showing in detail the oxygen & carbon dioxide in the air, photosynthesis and respirentation	75x100 cms	
9	3D081	3D081 MODEL OF RESTLESS EARTH Showing sea floor spreading of crust, subduction zones, the continents Mid-Ocean Ridge.	75x100 cms	
10	3D082	3D082 FORMATION OF ROCKS Geological cycle and the process of ever changing contents of earth which Result in formation of Rocks.	75x100 cms	
11	3D083	3D083 GLACIAL LANDSCAPE Shows the landscape before and after glacial action	75x100 cms	
12	3D084	3D084 ORIGIN OF THE EARTH Shows various stages through which the earth was formed	75x100 cms	
13	3D085	3D085 MODEL EARTH QUAKE Shows the origin, motion produced & the effects of earth quakes.	75x100 cms	
14	3D088	3D088 MODEL OF THE LAKES Shows different kinds of lakes and how lakes become firm ground	75x100 cms	
15	3D098	3D098 STORY OF THE EARTH Shows the earth's Geological history from the very beginning till today.	75x100 cms	
16	3D099	3D099 WEATHERING MODEL Shows how climate precipitation and temp. along with mechanical & chemical process.	75x100 cms	

				
17	3D097	3D097 THE EARTH'S INTERIOR Showing mineral resources is a volume of the Earth's crust .	75x100 cms	
18	3D100	3D100 GROUND WATER Shows how the water moves in the pore spaces .	75x100 cms	
19	3D101	3D101 PRECIPITATION (RAINFALL)	75x100 cms	
20	3D102	3D102 CYCLONES AND ANTICYCLONES	75x100 cms	
21	3D089	3D089 DESERT FEATURES & EOLIAN SYSTEM Shows why the day temperature in deserts are very high & night temperatures very low.	75x100 cms	
22	3D090	3D090 CYCLE OF EROSION Shows the cycle of Erosion works,rivers move sediment down streams, widening the valleys & debris is removed from drainage system.	75x100 cms	
23	3D091	3D091 DEFORMATION OF THE EARTH (FOLDS & FAULTS) Shows the process of the deformation of the earth.	75x100 cms	
24	3D092	3D092 DRAINAGE PATTERN Shows the topographical, morphological, nature of rocks and the slope pattern which determine the drainage pattern in nature.	75x100 cms	

				
25	3D092	3D092 DRAINAGE PATTERN Shows the topographical, morphological, nature of rocks and the slope pattern which determine the drainage pattern in nature.	75x100 cms	
26	3D093	3D093 SHORELINE SYSTEM Shows the coastal land form which are made by various marine forces & how the action of waves make different coastal landscapes.	75x100 cms	
27	3D094	3D094 GLACIAL SYSTEM Shows how the Ice flows under the pull of gravity	75x100 cms	
28	3D095	3D095 MASS MOVEMENT ON EARTH Shows how mass movement of erosion of land, under all Geological conditions of the earth.	75x100 cms	
29	3D096	3D096 FEATURES OF THE DRY DESERT Shows how be scouring winds work on the land surface of the deserts.	75x100 cms	
30	3D086	3D086 FOLDS & FAULTS Ten different figures of folds & faults in multicolors and actual relief.	75x100 cms	

31	3D087	3D087 STRUCTURE OF EARTH MODEL Showing about the Earth Continents, Rocks & Ocean Floors.	75x100 cms	
32	3D103	3D103 SEA AND LAND BREEZES	75x100 cms	
33	3D104	3D104 WATER TABLE	75x100 cms	
34	3D201	3D201 GEOLOGICAL MAP OF INDIA	75x100 cms	