


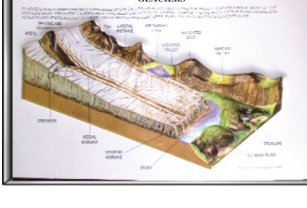
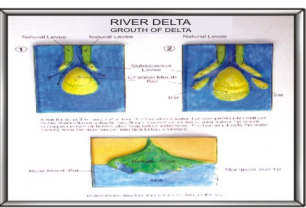
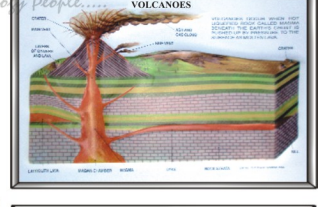

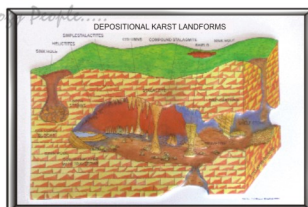
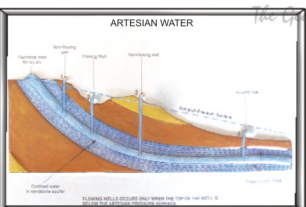
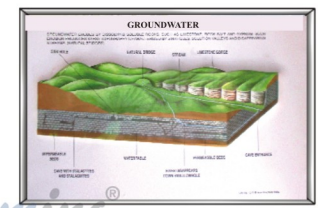

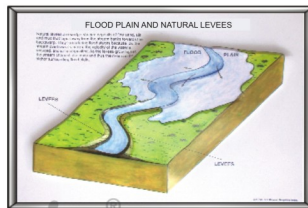
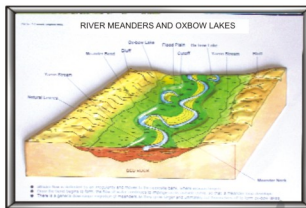
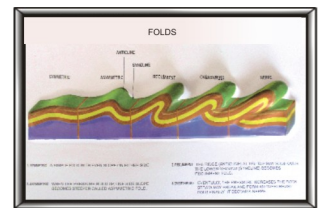


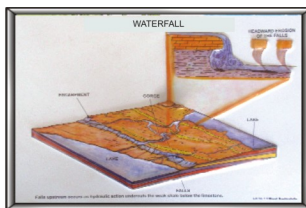
GEOMORPHOLOGICAL MODELS

RMGM-01

- RMGM1 Water Fall
- RMGM2 Gorge/Canyon
- RMGM3 Rivers meanders
- RMGM4 Flood Plain, Oxbow & Natural Levees
- RMGM5 River Delta
- RMGM6 Artesian Water
- RMGM7 Depositional
- RMGM8 Three Stages of the Karst Land

RMGM-02

- RMGM09 Sea Waves
- RMGM10 Glaciers
- RMGM11 Rift Valley
- RMGM12 Ground Water
- RMGM13 Faults
- RMGM14 Folds
- RMGM15 Volcanoes
- RMGM16 Action of Wind



S.no	Cat No	Variant	Size	Image
1	RMGM-01	RMGM-01 RMGM1 Water Fall RMGM2 Gorge/Canyon RMGM3 Rivers meanders RMGM4 Flood Plain, Oxbow & Natural Levees RMGM5 River Delta RMGM6 Artesian Water RMGM7 Depositional RMGM8 Three Stages of the Karst Land	25x35 cm Set of 8	
2	RMGM-02	RMGM-02 RMGM09 Sea Waves RMGM10 Glaciers RMGM11 Rift Valley RMGM12 Ground Water RMGM13 Faults RMGM14 Folds RMGM15 Volcanoes RMGM16 Action of Wind	25x35 cm Set of 8	