

## 3D RAISED CHARTS/MODELS OF GEOLOGY

Made of Rigid PVC. Size 70x100cms with Frame & Hooks.

### 3D073 INTERIOR OF EARTH

Showing inner, outer material and formation of the earth



### 3D074 RIVER IN ACTION (Water Cycle)

Showing the stages of river actions in different phases.



### 3D075 GEOGRAPHICAL TERMS

Features of landscape to reach the formation of particular geographical terms



### 3D076 ROCKS & VOLCANOES (I)

Sedimentary Rocks (ii) Igneous Rocks (iii) Metamorphic Rocks (iv) Volcanoes



### 3D077 CONVENTIONAL SIGNS

Showing about 60 signs in actual relief.



### 3D078 AIR & WATER POLLUTION

Showing the factors that cause Pollution both in the air as well as in the water. Printed in multicolors in actual relief.



### 3D079 THE VOLCANIC SYSTEM

Shows different parameters how volcanoes take place & the hanging feature there after.



### 3D080 OXYGEN & CARBON CYCLE IN NATURE

Showing in detail the oxygen & carbon dioxide in the air, photosynthesis and respiration



### 3D081 MODEL OF RESTLESS EARTH

Showing sea floor spreading of crust, subduction zones, the continents Mid-Ocean Ridge.




### 3D082 FORMATION OF ROCKS

Geological cycle and the process of ever changing contents of earth which Result in formation of Rocks.



### 3D083 GLACIAL LANDSCAPE

Shows the landscape before and after glacial action



### 3D084 ORIGIN OF THE EARTH

Shows various stages through which the earth was formed




### 3D085 MODEL EARTH QUAKE

Shows the origin, motion produced & the effects of earth quakes.



### 3D088 MODEL OF THE LAKES

Shows different kinds of lakes and how lakes become firm ground



### 3D098 STORY OF THE EARTH

Shows the earth's Geological history from the very beginning till today.



### 3D099 WEATHERING MODEL

Shows how climate precipitation and temp. along with mechanical & chemical process.




### 3D097 THE EARTH'S INTERIOR

Showing mineral resources is a volume of the Earth's crust .




### 3D100 GROUND WATER

Shows how the water moves in the pore spaces .



### 3D101 PRECIPITATION (RAINFALL)



### 3D102 CYCLONES AND ANTICYCLONES





Size 70x100cms with Frame & Hooks 3D073 to 3D104

**3D089 DESERT FEATURES & EOLIAN SYSTEM** Shows why the day temperature in deserts are very high & night temperatures very low.



**3D090 CYCLE OF EROSION** Shows the cycle of Erosion works, rivers move sediment down streams, widening the valleys & debris is removed from drainage system.




**3D091 DEFORMATION OF THE EARTH (FOLDS & FAULTS)** Shows the process of the deformation of the earth.




**3D092 DRAINAGE PATTERN** Shows the topographical, morphological, nature of rocks and the slope pattern which determine the drainage pattern in nature.



**3D093 SHORELINE SYSTEM** Shows the coastal land form which are made by various marine forces & how the action of waves make different coastal landscapes.



**3D094 GLACIAL SYSTEM** Shows how the ice flows under the pull of gravity




**3D095 MASS MOVEMENT ON EARTH** Shows how mass movement of erosion of land, under all Geological conditions of the earth.




**3D096 FEATURES OF THE DRY DESERT** Shows how be scouring winds work on the land surface of the deserts.



**3D086 FOLDS & FAULTS** Ten different figures of folds & faults in multicolors and actual relief.




**3D087 STRUCTURE OF EARTH MODEL** Showing about the Earth Continents, Rocks & Ocean Floors.



**3D103 SEA AND LAND BREEZES**




**3D104 WATER TABLE**



**3D201 GEOLOGICAL MAP OF INDIA**



**GC04 STRUCTURE OF THE EARTH**



**GC05 ROCKS & MINERALS**



MAPS

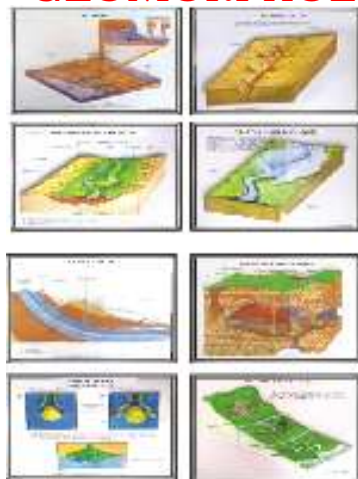
MAPS

## GEOMORPHOLOGICAL MODELS

- RMGM1 Water Fall
- RMGM2 Gorge/Canyon
- RMGM3 Rivers meanders
- RMGM4 Flood Plain, Oxbow & Natural Levees
- RMGM5 River Delta
- RMGM6 Artesian Water
- RMGM7 Depositional
- RMGM8 Three Stages of the Karst Land

**RMGM-01 (set of 8)**  
Each Model 25X35 cm

**Sold in set only set of 8**



- RMGM09 Sea Waves
- RMGM10 Glaciers
- RMGM11 Rift Valley
- RMGM12 Ground Water
- RMGM13 Faults
- RMGM14 Folds
- RMGM15 Volcanoes
- RMGM16 Action of Wind

**RMGM-02 (set of 8)**  
Each Model 25X35 cm

**Sold in set only set of 8**

